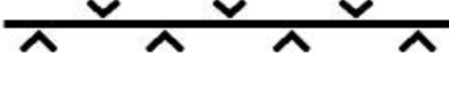


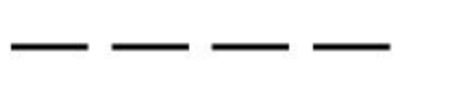






Proposed footpath
(by CPRE)

- BOAT 
- CRB 
- BR 
- FP 
- Road 
- Parish Boundary 
- Route referred to in text 
- Parish Grounds 

0 Scale 1km