

*The Harwell News answers to Dec '10 photo competition*

The pictures below are the originals from which the quiz pictures were taken. The position on the map is given; where it is near the edge of a square the adjacent box would be allowed as an answer.

1. Corner of White Hart - P4:



2. Milestone near North Drive, from above - A3:



3. West end of St Matthews Church – K5:



4. Tyrells Close bus shelter – H4




5. Post box, North Drive – C2:



6. Thatched cottage, The Park – J6:



7. Pine tree in Cemetery – L6:




8. Recreation Ground Embankment – H1:




12. High Street, nearly opp. Village Hall – K4:



9. Cob Wall Church Lane – K6:



13. Barrow Road, north end – R2:



10. Burr Street opp Crispin: - P4 / P5:



14: High Street near shops – N4 / M4:



11. High Street near Grove Road – N4:



15. Winnaway beech tree clump – E2:



16. Old Chapel, High Street – L4:



20. Princes Manor Farm – K6:



17. Townsend – Q4 / P4:



21. Village Hall Porch – wear due to handle – K4:



18. Jennings Lane, east end of house – M5:



Maps on the next page:

19. Wellshead – J5:

